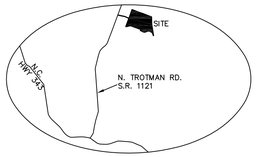


VICINITY MAP
NTS

THIS IS A SITE PLAN ONLY (NOT A SURVEY) BASED ON RECORDED INFORMATION AND DESIGN PLANS PROVIDED BY CONTRACTOR/OWNER.

NORTH CAROLINA PROFESSIONAL SURVEYOR EDWARD T. HYMAN JR. L-2690
PRELIMINARY
DO NOT USE FOR CONSTRUCTION, SALES, OR RECORDATION.

EDWARD T. HYMAN, JR.
P.L.S. L-2690

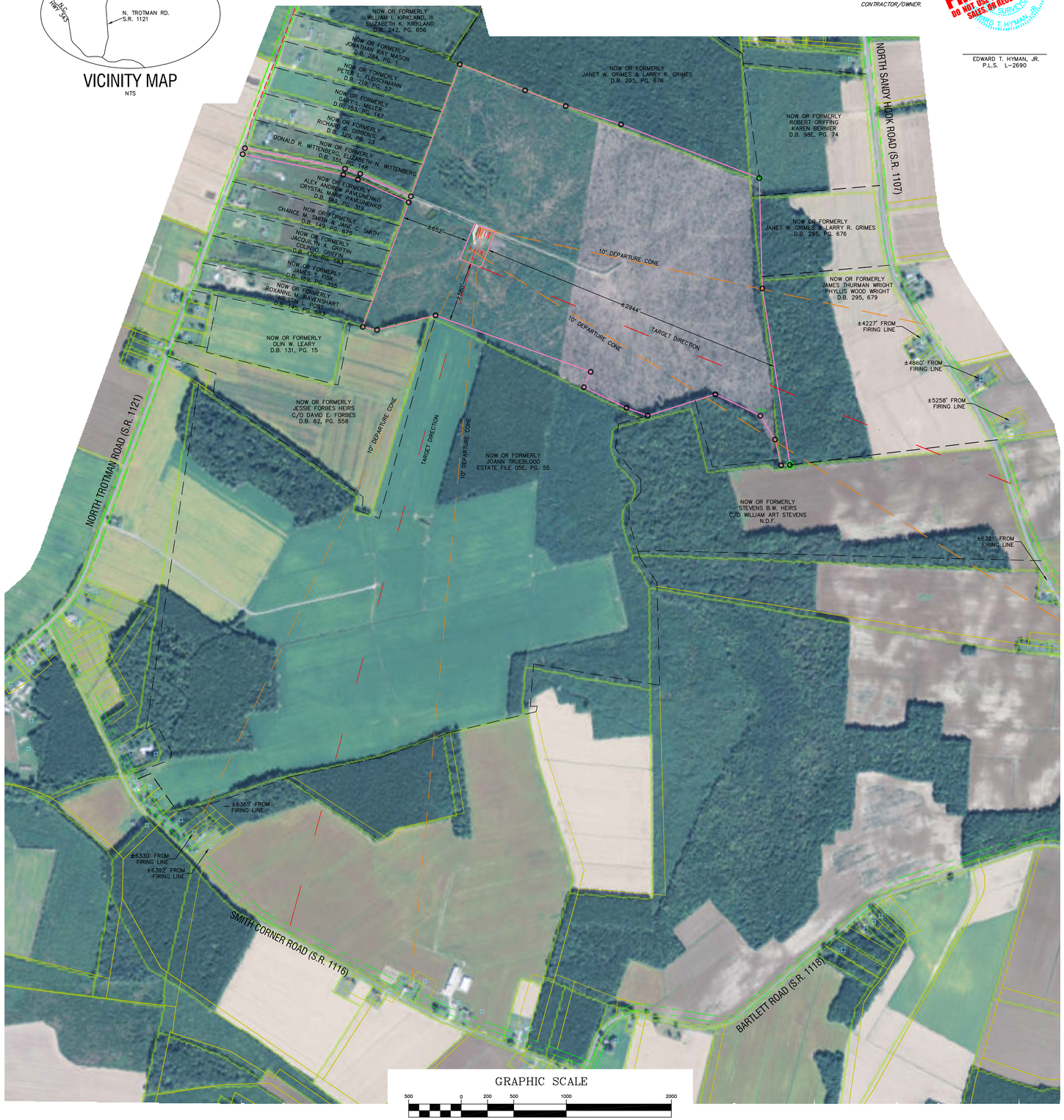


GRAPHIC SCALE
500 0 200 500 1000 2000
( IN FEET )
1 inch = 500 ft.

SITE PLAN

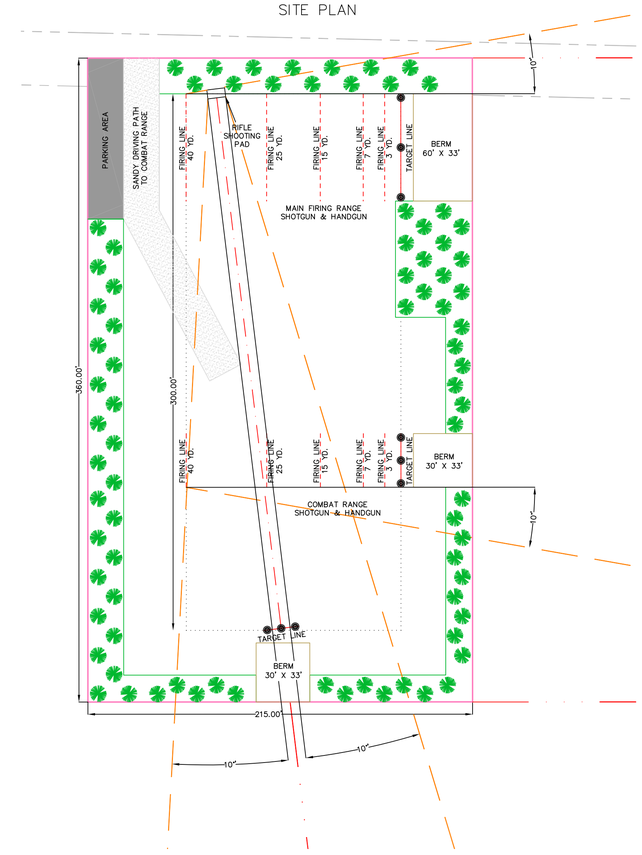


GRAPHIC SCALE
40 0 20 40 80 160
( IN FEET )
1 inch = 40 ft.

BAFFLE & BERM CROSS SECTION
(1 inch = 10 ft.)

MOVEABLE OVERHEAD DEFLECTION BAFFLE DESIGN BY OTHERS.

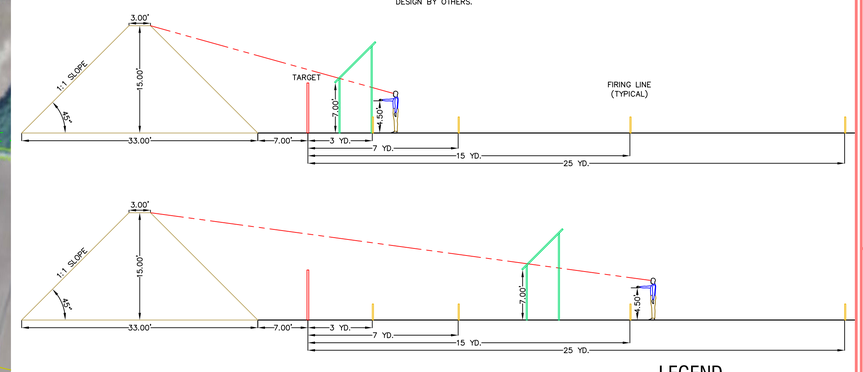


FRONT VIEW



## LEGEND

| | |
|---|---|
| EIP | EXISTING IRON PIPE |
| EIR | EXISTING IRON REBAR |
| | CORNER MARKER |
| | CALCULATED POINT |
| | EXISTING HOMES |
| | TREES AND/OR SHRUBS |
| | PROPERTY LINE |
| | PROPERTY EXTENSION |
| | RIGHT OF WAY LINE |
| | TARGET DIRECTION |
| | SURROUNDING PARCELS |
| | EXISTING DITCH |

E.T. HYMAN SURVEYING, PC
133 US Hwy 158 West, Suite E
Camden, NC 27921 License C-4161
(252) 338-2919 • (252) 338-5532 Fax

SITE PLAN FOR
CAMDEN COUNTY SHERIFF'S DEPARTMENT
SHILOH TOWNSHIP
CAMDEN COUNTY, NORTH CAROLINA
PROPOSED FIRING RANGE
OCTOBER 27, 2015

REVISIONS:

PROJECT #: 15-164
DRAWING #: 15-164
DRAWN BY: ETH
CHECKED: ETH
APPROVED: ETH
DATE: 10/22/2015
SHEET #: 1
SCALE: 1" = 500'

1